
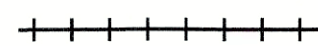

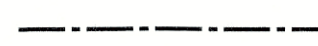




Reference

Key to Public Rights of Way

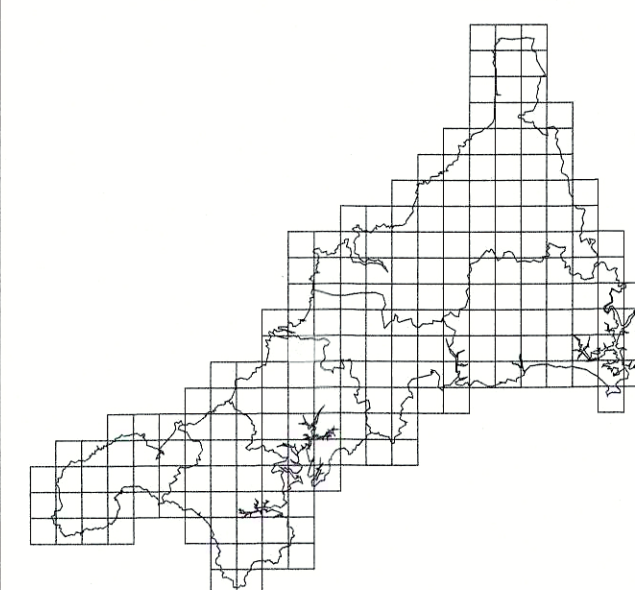
 Footpath
 Bridleway
 Byway open to all traffic

 County Boundary
 District Boundary
 Parish Boundary

TCB - Telephone Call Box
 MS - Milestone
 Cemy - Cemetery
 PO - Post Office
 TH - Town Hall
 Mus - Museum
 Ch - Church or Chapel
 BS - Boundary Stone
 PH - Public House
 CH - Club House
 PC - Public Convenience

Scale 1 : 10000

Extent of current sheet is highlighted

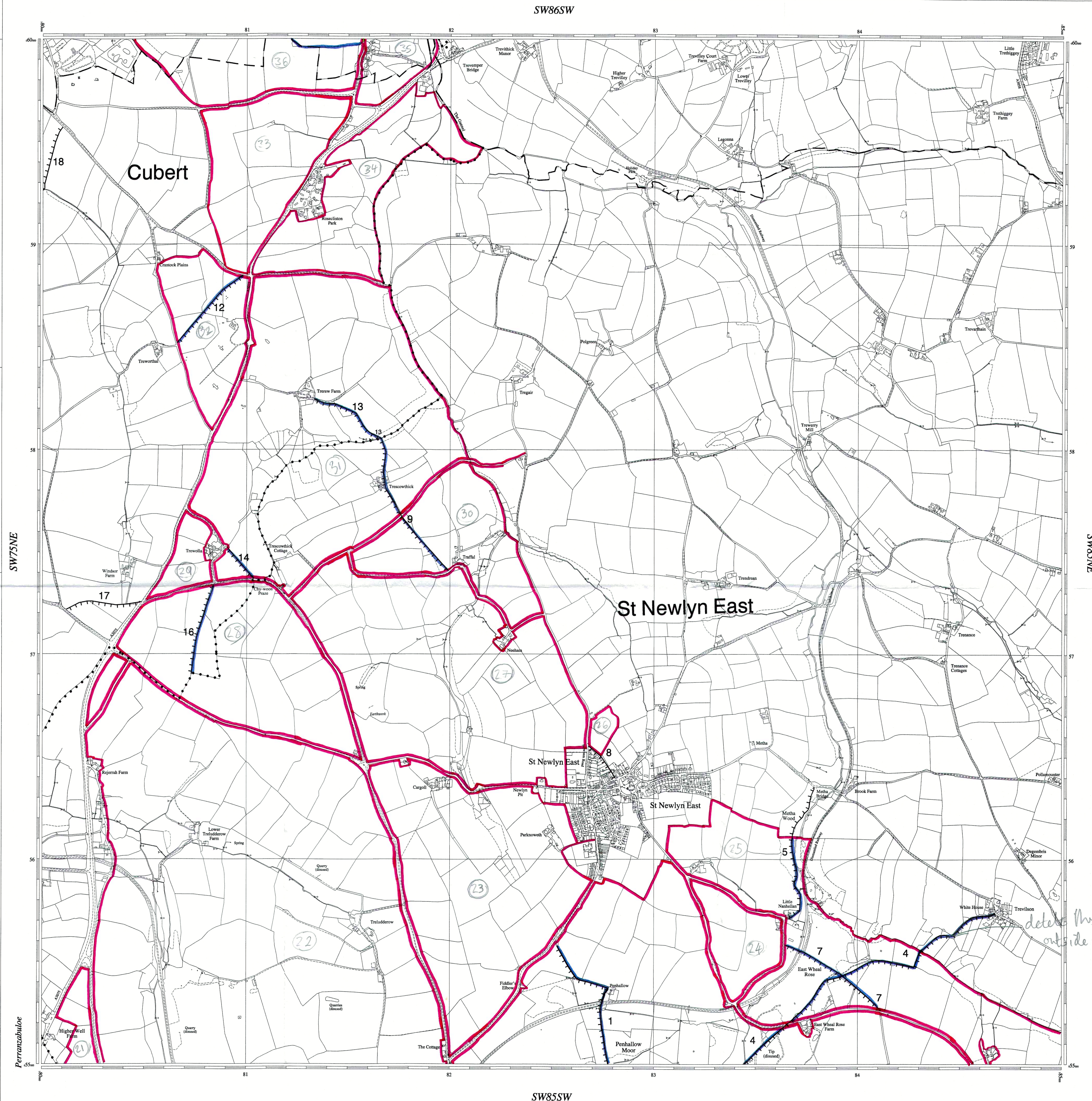


SW 76SE	SW 86SW	SW 86SE
SW 75NE	SW 85NW	SW 85NE
SW 75SE	SW 85SW	SW 85SE

The inclusion, on the Definitive Map, of any way as a footpath, bridleway, or byway open to all traffic, is conclusive evidence as to the existence of such a right, at the relevant date on the statement accompanying the map.

The relevant date on the statements relating to the areas covered by this map are as follows:

District of Carrick:
 Parish of Perranzabuloe : 1st January, 2000
 Parish of St Newlyn East : 1st January, 2000
 Parish of Cubert : 1st January, 2000



Definitive Map of Public Rights of Way

This map is based upon Ordnance Survey material with the permission of Ordnance Survey on behalf of the Controller of Her Majesty's Stationery Office © Crown copyright. Unauthorised reproduction infringes Crown copyright and may lead to prosecution or civil proceedings. Cornwall County Council, Licence No. LA076538, 2000.

Sheet
SW85NW

PLAN 0