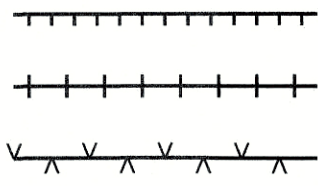


Reference


Key to Public Rights of Way



Footpath

Bridleway

Byway open to all traffic



County Boundary

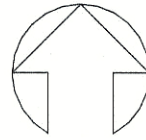
District Boundary

Parish Boundary

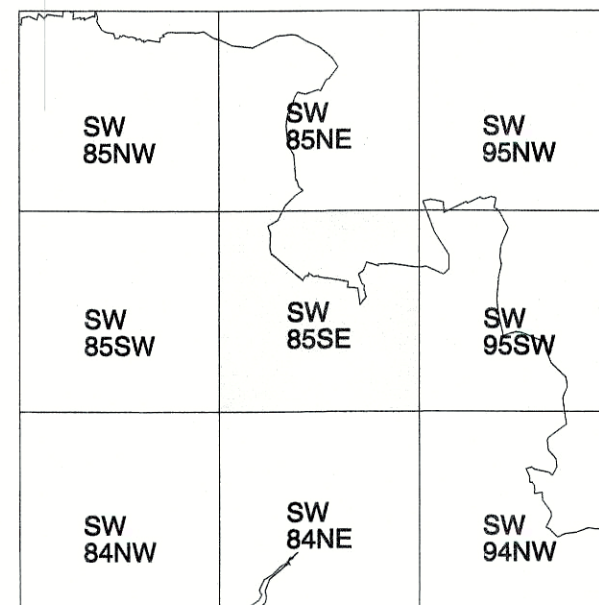
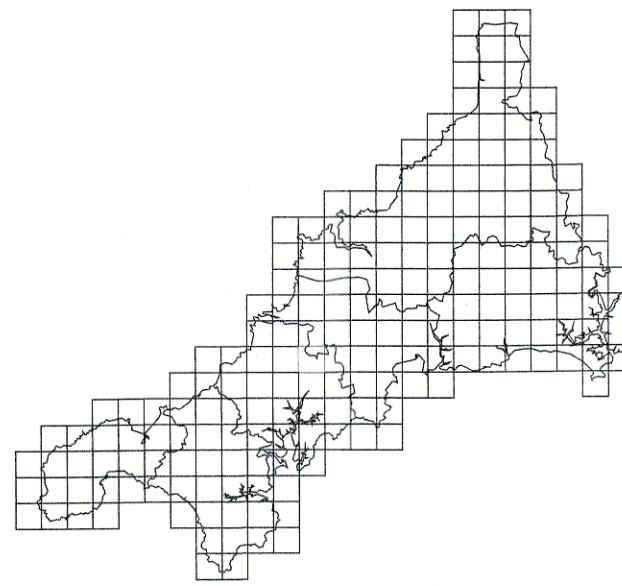
TCB - Telephone Call Box
MS - Milestone
Cemy - Cemetery
PO - Post Office
TH - Town Hall
Mus - Museum

Ch - Church or Chapel
BS - Boundary Stone
PH - Public House
CH - Club House
PC - Public Convenience

Scale 1 : 10000



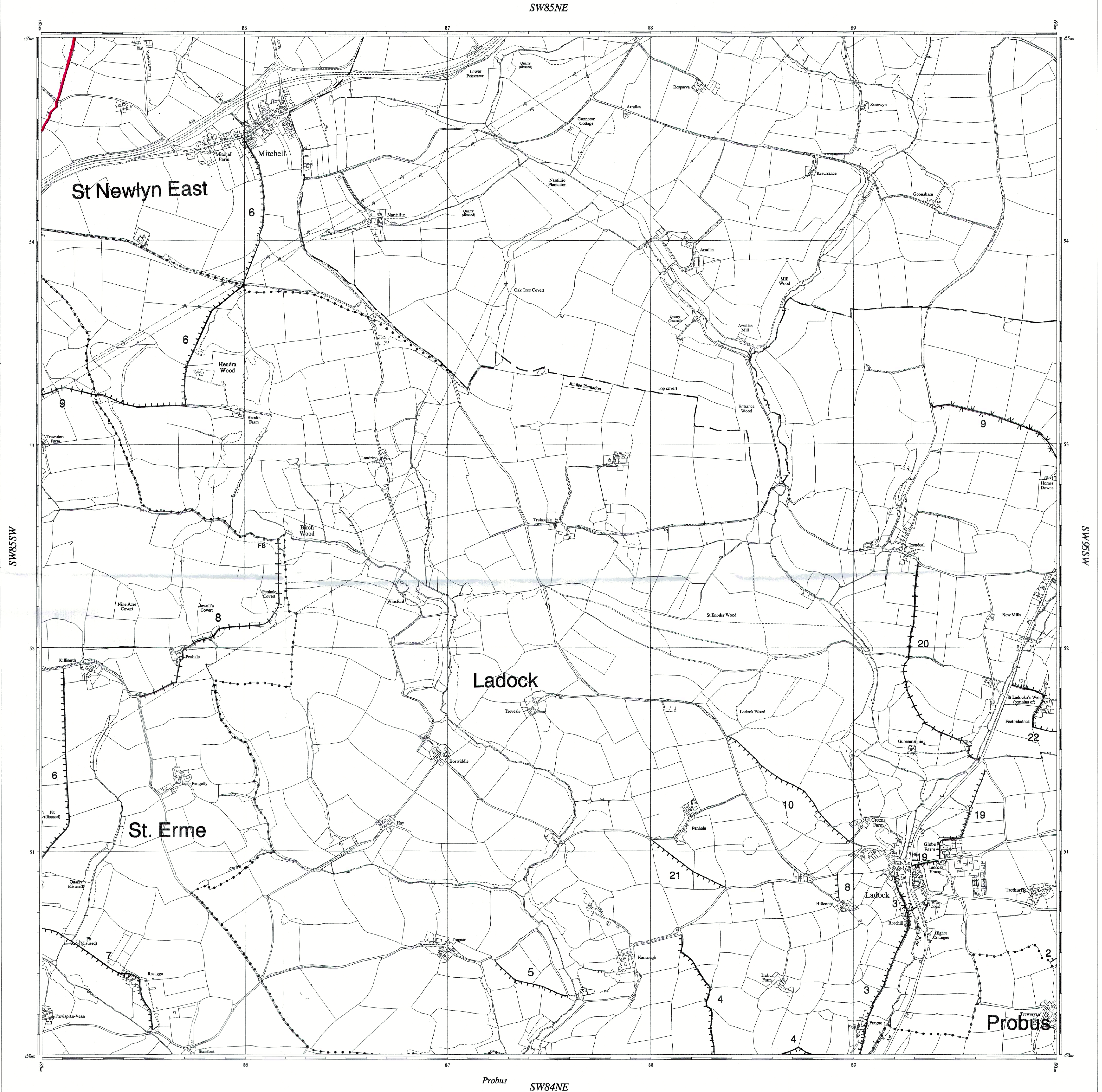
Extent of current sheet is highlighted



The inclusion, on the Definitive Map, of any way as a footpath, bridleway, or byway open to all traffic, is conclusive evidence as to the existence of such a right, at the relevant date on the statement accompanying the map.

The relevant date on the statements relating to the areas covered by this map are as follows:

District of Carrick:
Parish of St Erme : 1st January, 2000
Parish of Probus : 1st January, 2000
Parish of St Newlyn East : 1st January, 2000
Parish of Ladock : 1st January, 2000



Definitive Map of Public Rights of Way

This map is based upon Ordnance Survey material with the permission of Ordnance Survey on behalf of the Controller of Her Majesty's Stationery Office © Crown copyright.
Unauthorised reproduction infringes Crown copyright and may lead to prosecution or civil proceedings.
Cornwall County Council, Licence No. LA076538, 2000.

Sheet
SW85SE