







# Reference

## Key to Public Rights of Way

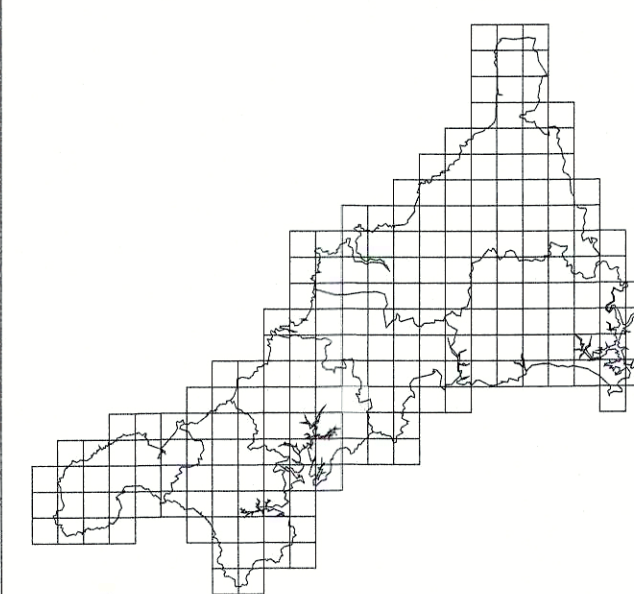
-  Footpath
-  Bridleway
-  Byway open to all traffic

-  County Boundary
-  District Boundary
-  Parish Boundary

- |                          |                         |
|--------------------------|-------------------------|
| TCB - Telephone Call Box | Ch - Church or Chapel   |
| MS - Milestone           | BS - Boundary Stone     |
| Cemy - Cemetery          | PH - Public House       |
| PO - Post Office         | CH - Club House         |
| TH - Town Hall           | PC - Public Convenience |
| Mus - Museum             |                         |

Scale 1 : 10000

Extent of current sheet is highlighted

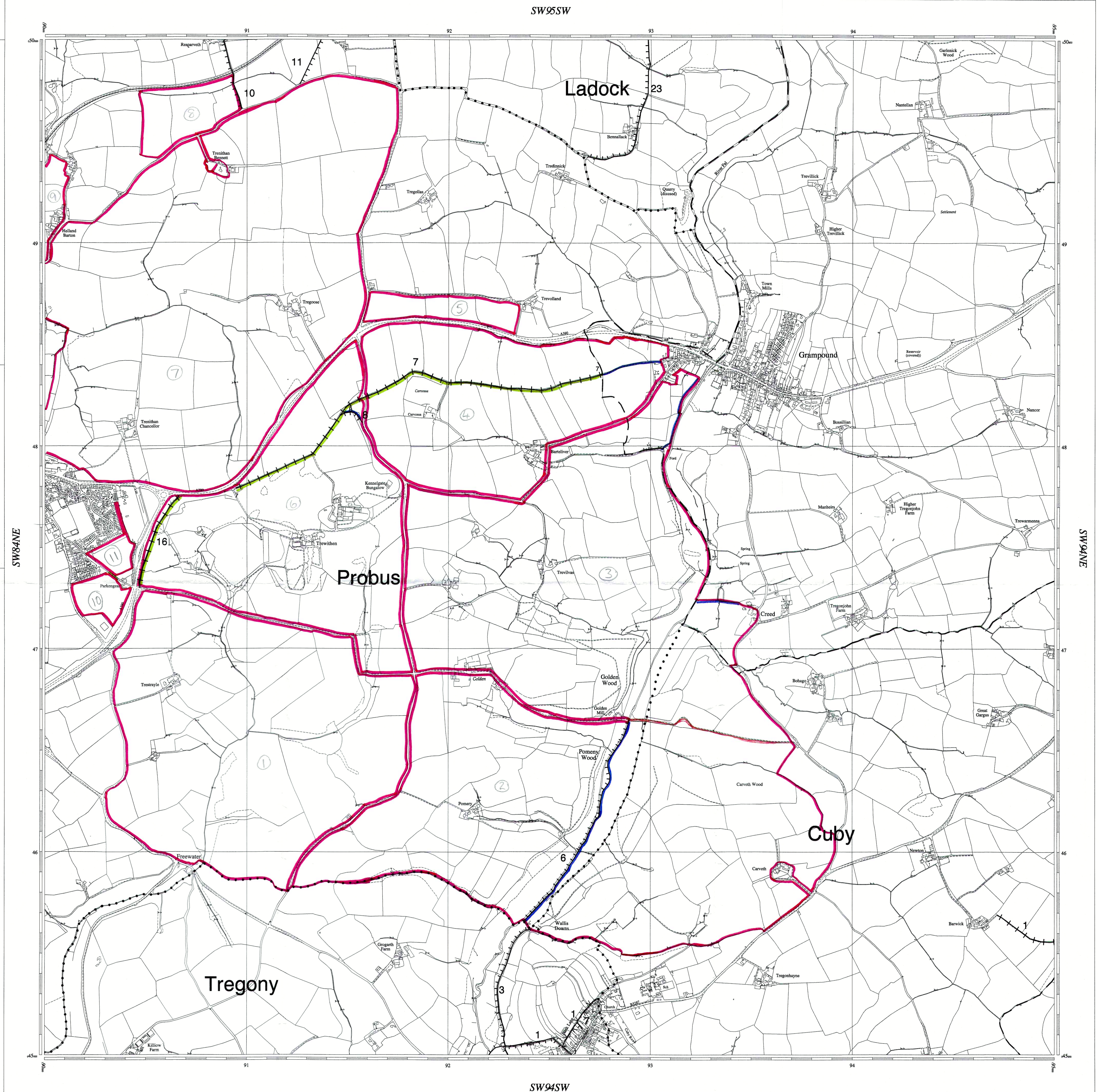


SW 85SE	SW 95SW	SW 95SE
SW 84NE	SW 94NW	SW 94NE
SW 84SE	SW 94SW	SW 94SE

The inclusion, on the Definitive Map, of any way as a footpath, bridleway, or byway open to all traffic, is conclusive evidence as to the existence of such a right, at the relevant date on the statement accompanying the map.

The relevant date on the statements relating to the areas covered by this map are as follows:

District of Carrick:  
 Parish of Cuby : 1st January, 2000  
 Parish of Tregony : 1st January, 2000  
 Parish of Probus : 1st January, 2000  
 Parish of Ladock : 1st January, 2000



## Definitive Map of Public Rights of Way

This map is based upon Ordnance Survey material with the permission of Ordnance Survey on behalf of the Controller of Her Majesty's Stationery Office © Crown copyright.  
 Unauthorised reproduction infringes Crown copyright and may lead to prosecution or civil proceedings.  
 Cornwall County Council, Licence No. LA076538, 2000.

Sheet  
 SW94NW

PLAN A