


HIGHWAYS ACT 1980

Section 31 (b)

I... ROBERT EDWARD GLOVER of ROUNDWOOD FARM
..... COWLANDS CREEK, TRURO, CORNWALL TR3 6AS


own the land delineated in red on the attached plan and confirm
that there are no public rights of way shown on the Definitive
Map of Public Rights of Way affecting the area known as
..... ROUNDWOOD FARM

My intention is to reaffirm this declaration every six years,
that it is not my intention to dedicate any public rights of way
crossing the ~~land~~ marked red.

Signed..... 

Dated..... 11 Jan 97

*I accept that Byway 38 runs
along my boundary.*



DEPOSIT OF STATEMENT AND PLAN

SECTION 31 (6) OF THE HIGHWAYS ACT 1980

To the Cornwall County Council



1. We ROBERT EDWARD GLOVER and PAMELA ROYE BURKE of Roundwood Farm Kea Truro in the County of Cornwall confirm that we are and have been since the 3rd day of October 1995 the owners within the meaning of the above Section of land known as Roundwood Farm Kea Truro in the County of Cornwall more particularly delineated on the plan accompanying this Statement and thereon edged red with possessory title of the foreshore shown edged blue on the said plan.

2. The aforementioned land lies in the Parish of Feock in the District of Carrick.

3. No ways over the land have been dedicated as byways, bridleways, footpaths or highways.

4. The deposit shall comprise this Statement and accompanying plan.

Signed by the said Robert Edward Glover)
and the said PAMELA ROYE BURKE in the)
presence of;-)



GILFORD, C. HAMM

QUAY COTTAGE
ROUNDWOOD
TRURO. TR3. 6AS

Retired.