



Please refer to the Guidance Notes before completing



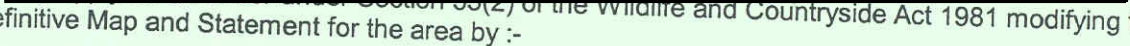
FORM 1 W
WCA.497

COUNTY OF CORNWALL
APPLICATION FORM
FOR A MODIFICATION TO THE DEFINITIVE MAP AND STATEMENT
Wildlife and Countryside Act 1981

To: The Countryside Service, Cornwall County Council

of: County Hall, Truro, TR1 3AY

TCS 92

We 
of 
he 
Definitive Map and Statement for the area by :-

- (a) **Deleting** the *footpath / bridleway / byway open to all traffic* * which runs
from:
to:
- (b) **Adding** the *footpath / bridleway / byway open to all traffic* * which runs
from: FP 112/67 gmd nr 542310
to: SEARS LANE 543309
- (c) **Upgrading/downgrading** the *footpath / bridleway / byway open to all traffic* *
from: FP 11
to:
- (d) **Varying/adding** to the particulars relating to the *footpath / bridleway / byway open to all traffic* *
from:
to:
by providing that

and shown on the map attached - please ensure map is certified as correct.

We attach copies of the following documentary evidence (including statement of witnesses) in support of this application.

(iv)
WITNESS STATEMENTS

Signed:  Dated: 18/01/04

* *footpath* - right of way on foot only, *bridleway* - right of way on foot, horseback and with a cycle, *BOAT* - right of way for vehicular traffic but used mainly for the purposes for which footpaths & bridleways are used.